

STREAMLINE YOUR MANURE MANAGEMENT WITH EFFICIENT SITE PLANNING

Streamline your season planning process with our user-friendly mapping tool. Empower your workforce with clear instructions, optimize layouts, enhance communication, and maximize efficiency, all while maintaining organized records and ensuring safety through advanced mapping features.



BENEFITS

MASTER YOUR SEASON PLANNING

- Effortlessly reuse plans from past seasons and make changes for future improvements.
- Enjoy the flexibility of planning during off-season hours.
- Maintain an organized archive of sites for easy reference and documentation purposes.

STREAMLINE OPERATIONS

- Generate maps and visual aids to provide clear instructions to employees regarding hose and pump placement, prioritized fields, and optimal routes to job sites.
- Enable new employees to learn quickly and contribute right away.
- Enhance your crew's efficiency with visual communication.

IMPROVE CUSTOMER COMMUNICATION

- Enhance customer communication by sharing pumping layouts, fostering engagement and feedback.
- Keep your customers informed about any challenges or difficulties encountered during the process to ensure transparency.

MAXIMIZE SEASONAL EFFICIENCY

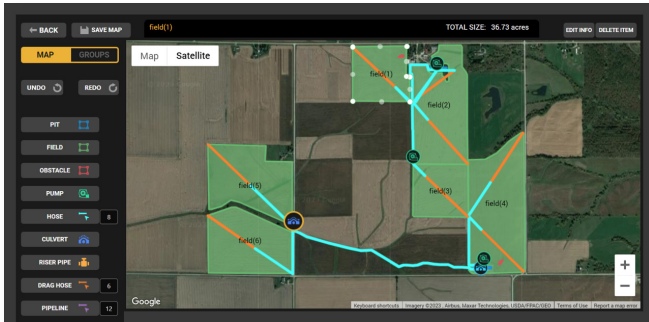
- Do more jobs in a season by reducing setup time due to preplanning and optimizing layouts ahead of time.

ENHANCE SAFETY AND REDUCE RISK

- Utilize satellite images and terrain contours to effectively navigate around environmental hazards.
- Identify and label existing obstacles.

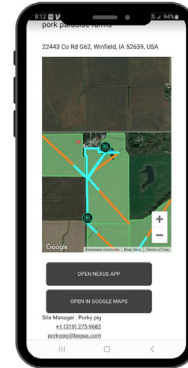
SITE PLANNING POWERED BY NEXUS

FEATURES



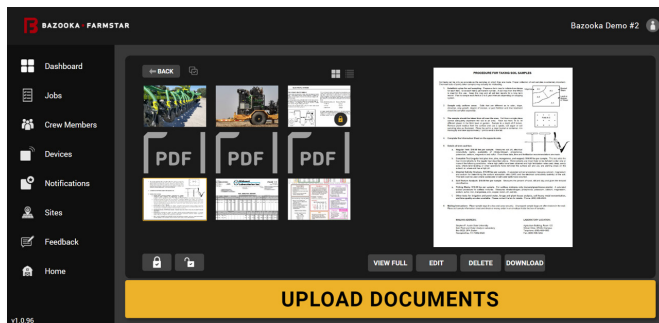
SITE PLANNING

- Plan pump and hose layouts on a satellite map
- Automatically calculate field areas, hose length, and elevation changes



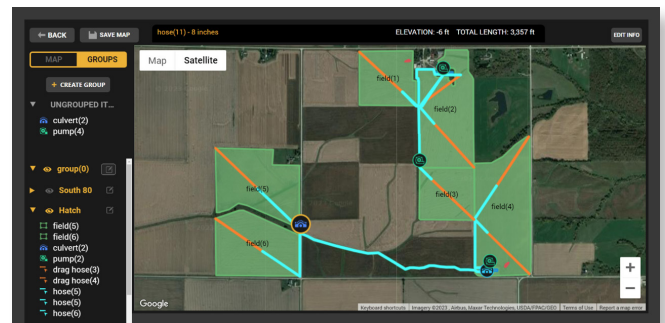
TEAM COLLABORATION

- Manage user permissions for job responsibilities
- Send a link to the location via email or text
- Share full site map, Google coordinates, and site contact information with crew and customer



SITE NOTES

- Record customer information and notes for each site
- Save business and operation documents



MAP ORGANIZATION

- Simplify the map view by grouping specific hoses, pumps, and fields together, allowing them to be easily shown or hidden with a single click.
- Group features together providing additional levels of organization on a per field or per job basis.

STREAMLINE PUMP AND HOSE LAYOUTS FOR OPTIMAL EFFICIENCY

Plan pump and hose layouts ahead of set up, utilizing automatic length, elevation change, and field area calculators to maximize fuel savings and GPM and minimize pressure losses.

ENHANCED RECORD KEEPING

Securely save and organize pumping photographs, invoices, and other site records. Archive for regulatory record keeping.

**CAN BE INTEGRATED WITH NEXUS
ELECTRONIC ENGINE CONTROL**